





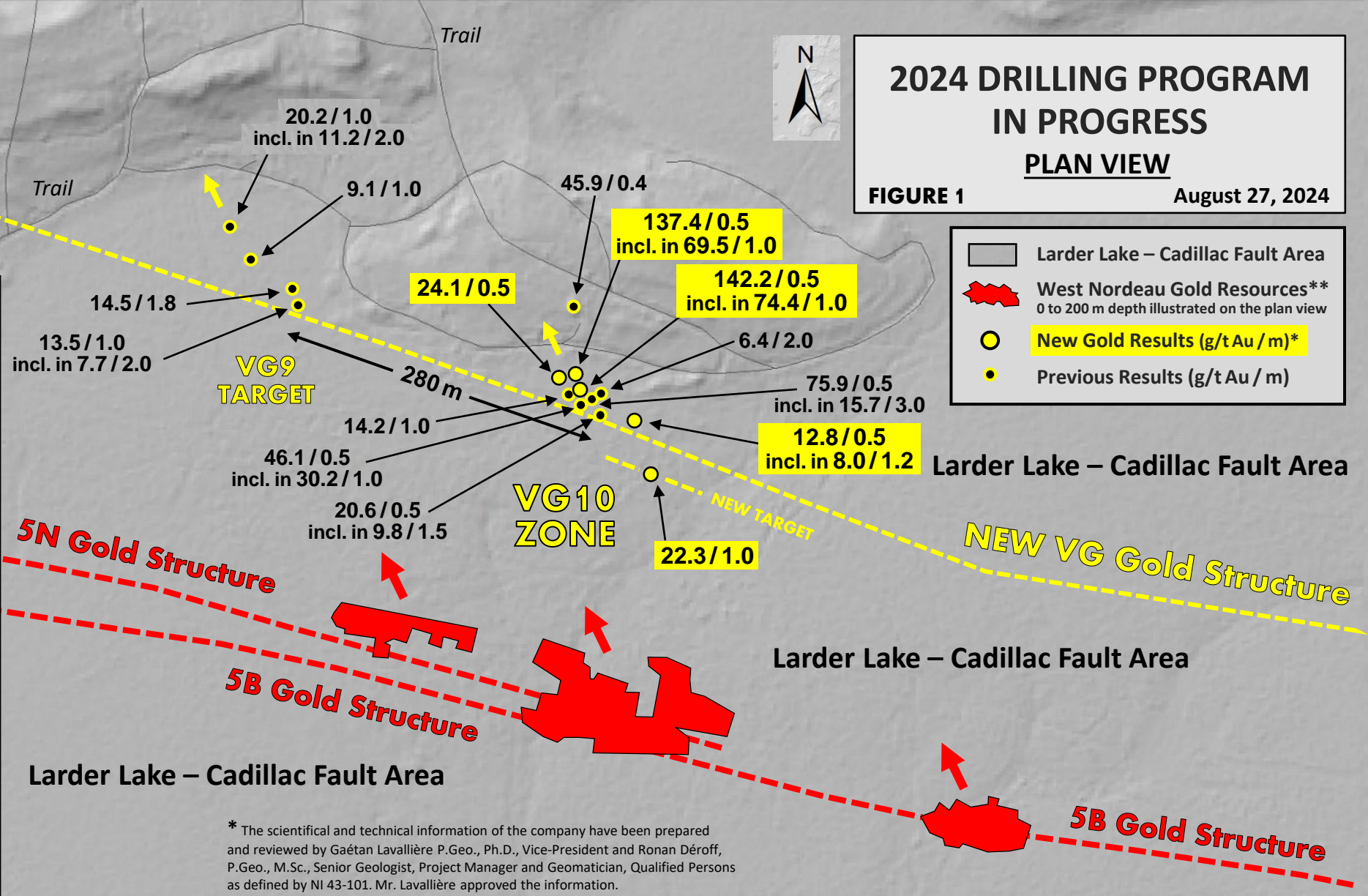
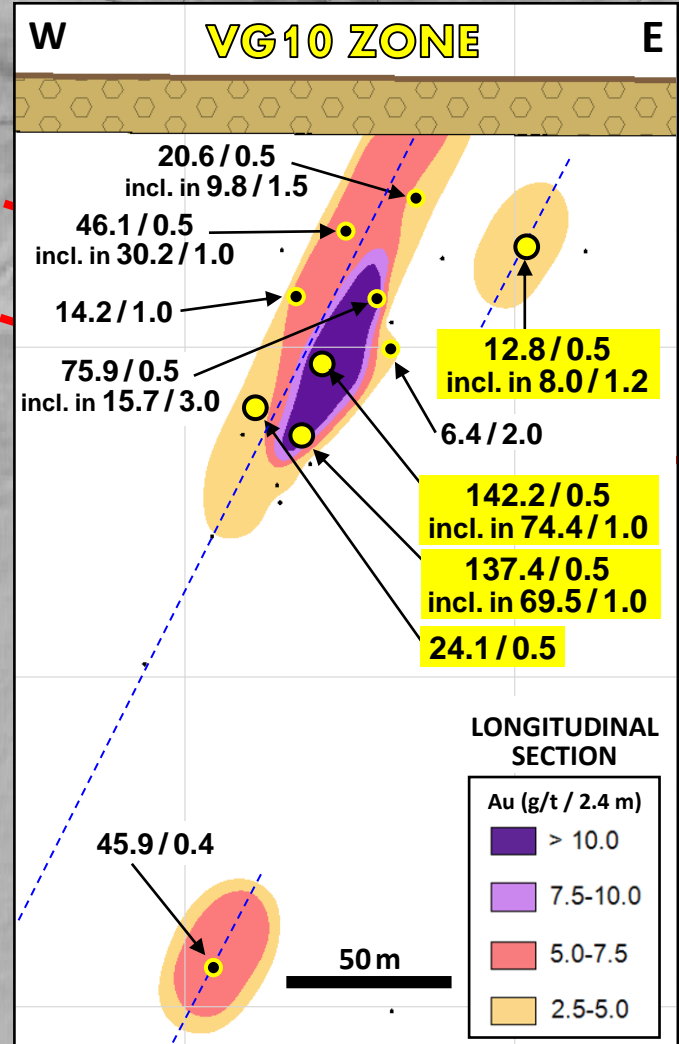
NEW VG Gold Structure

2024 DRILLING PROGRAM IN PROGRESS PLAN VIEW

FIGURE 1

August 27, 2024

-  Larder Lake – Cadillac Fault Area
-  West Nordeau Gold Resources**
0 to 200 m depth illustrated on the plan view
-  **New Gold Results (g/t Au / m)***
-  Previous Results (g/t Au / m)



* The scientific and technical information of the company have been prepared and reviewed by Gaëtan Lavallière P.Geo., Ph.D., Vice-President and Ronan Déroff, P.Geo., M.Sc., Senior Geologist, Project Manager and Geomatician, Qualified Persons as defined by NI 43-101. Mr. Lavallière approved the information. The analytical results, derived from Cartier's drilling, were obtained from samples measured along the drill core. The estimated true thickness averages about 70-95% of the measured length.

** NI 43-101 Mineral Resources Estimate for Chimo Mine and West Nordeau Gold Deposits, Québec, Canada, Vincent Nadeau-Benoit, P.Geo., Alain Carrier, P.Geo., M.Sc. and Marc R. Beauvais, P.Eng., InnovExplo Inc., August 22, 2022.



100 m