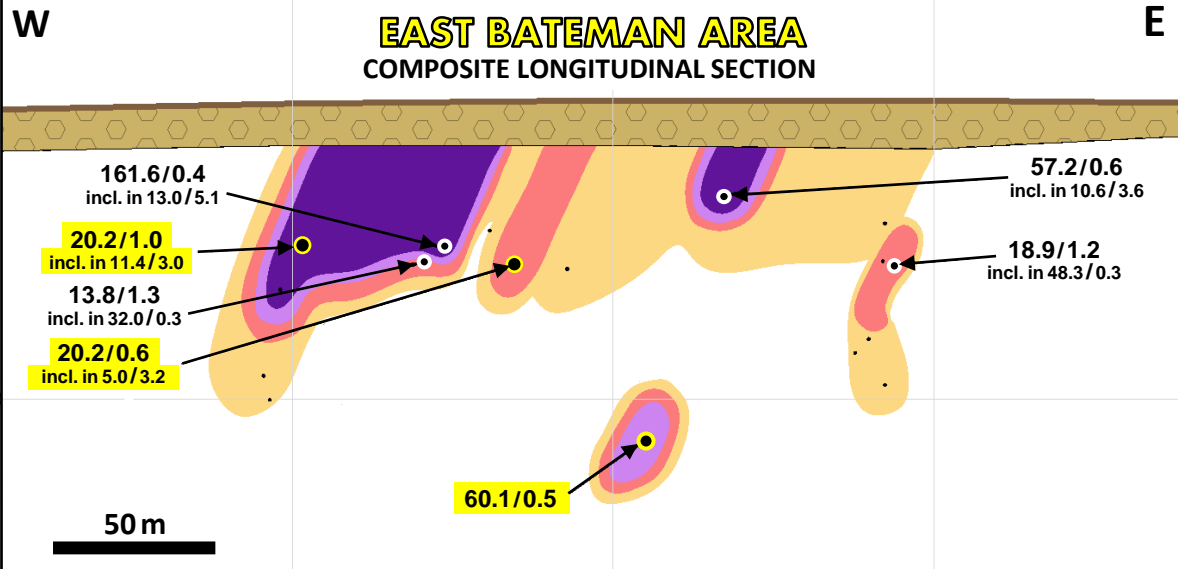
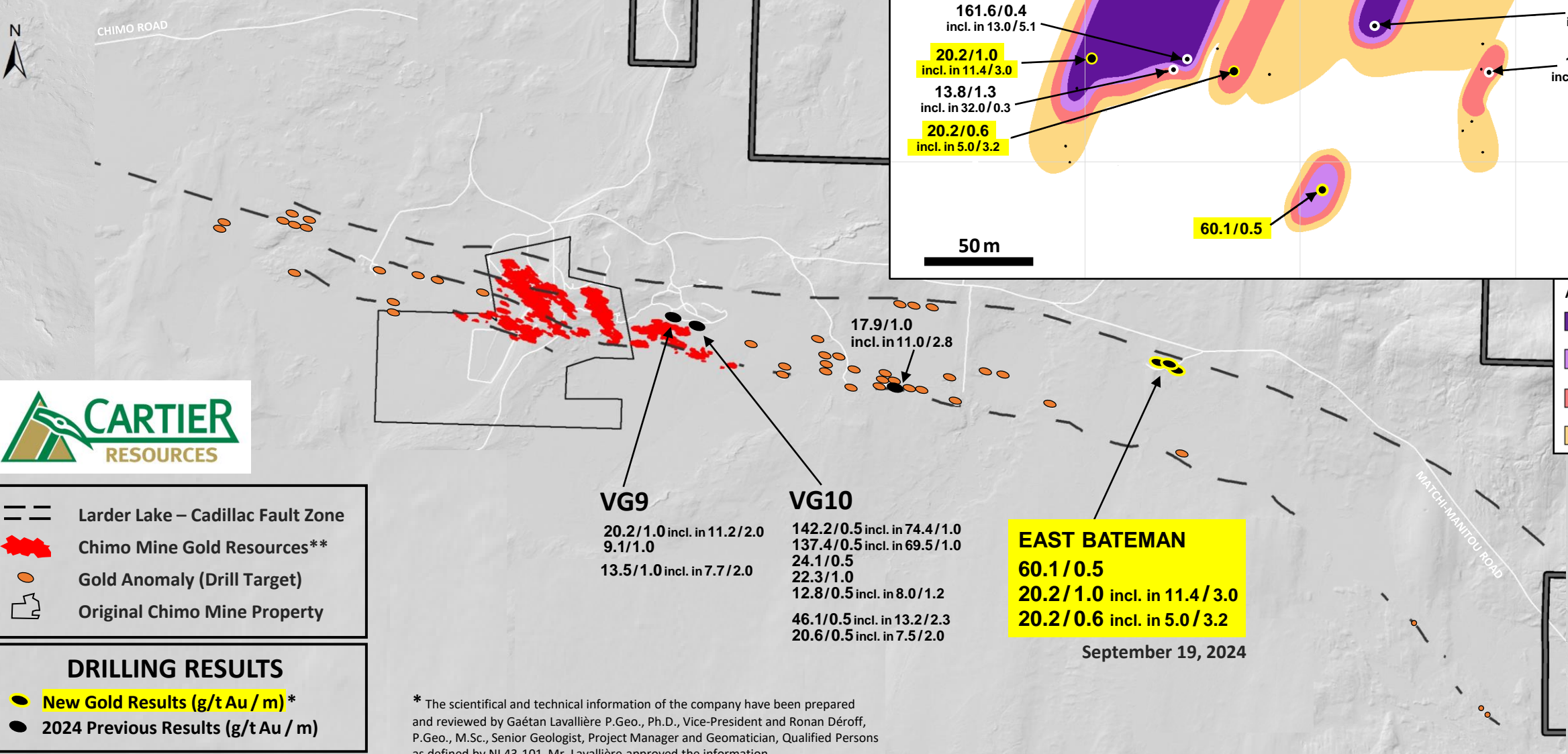


# EAST CADILLAC PROPERTY PLAN VIEW



CHIMO ROAD



- Larder Lake – Cadillac Fault Zone
- Chimo Mine Gold Resources\*\*
- Gold Anomaly (Drill Target)
- Original Chimo Mine Property

- ### DRILLING RESULTS
- New Gold Results (g/t Au / m)\***
  - 2024 Previous Results (g/t Au / m)**

- Historical Results (g/t Au / m)**

**VG9**  
 20.2/1.0 incl. in 11.2/2.0  
 9.1/1.0  
 13.5/1.0 incl. in 7.7/2.0


**VG10**  
 142.2/0.5 incl. in 74.4/1.0  
 137.4/0.5 incl. in 69.5/1.0  
 24.1/0.5  
 22.3/1.0  
 12.8/0.5 incl. in 8.0/1.2  
 46.1/0.5 incl. in 13.2/2.3  
 20.6/0.5 incl. in 7.5/2.0

**EAST BATEMAN**  
 60.1 / 0.5  
 20.2 / 1.0 incl. in 11.4 / 3.0  
 20.2 / 0.6 incl. in 5.0 / 3.2

September 19, 2024

\* The scientific and technical information of the company have been prepared and reviewed by Gaétan Lavallière P.Geo., Ph.D., Vice-President and Ronan Déroff, P.Geo., M.Sc., Senior Geologist, Project Manager and Geomatician, Qualified Persons as defined by NI 43-101. Mr. Lavallière approved the information. The analytical results, derived from Cartier's drilling, were obtained from samples measured along the drill core. The estimated true thickness averages about 60-85% of the measured length. The average horizontal distance between both longitudinal sections (EB1 and EB2) is 15 m.

\*\* NI 43-101 Mineral Resources Estimate for Chimo Mine and West Nordeau Gold Deposits, Québec, Canada, Vincent Nadeau-Benoit, P.Geo., Alain Carrier, P.Geo., M.Sc. and Marc R. Beauvais, P.Eng., InnovExplo Inc., August 22, 2022.



1 km