Quality Assurance / Quality Control

The scientifical and technical information has been reviewed and approved by Mr. Gaétan Lavallière, P. Geo, Ph. D. and Vice-President for Cartier Resources. Mr. Lavallière is a qualified person as defined by National Instrument 43-101.

All the drill hole results are measured along the core axis.

Ronan Déroff, P. Geo., M. Sc. : Senior Geologist - Project Manager - Geomatician

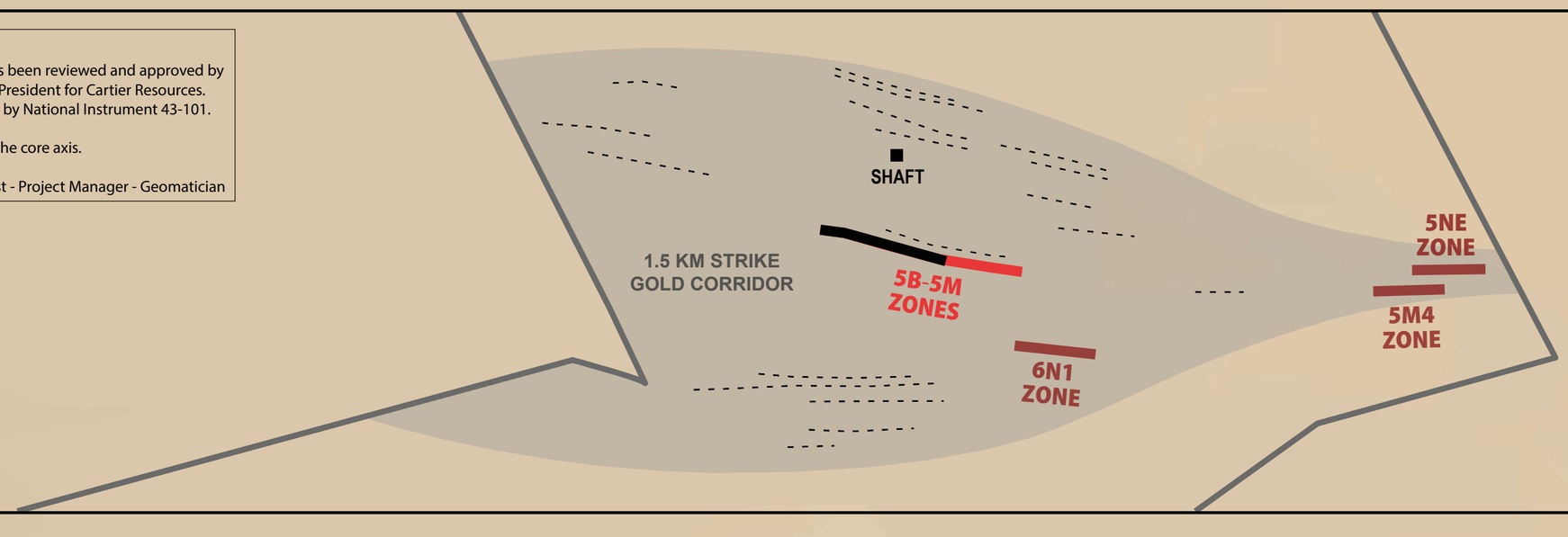

LEVEL 3 PLAN VIEW (175 M) OF GOLD ZONES

Other Gold Zone

CHIMO MINE PROJECT

Existing Mine Infrastructure
965 m shaft &
19 levels (7000 m drift)

Historical Production
300 000 oz Au

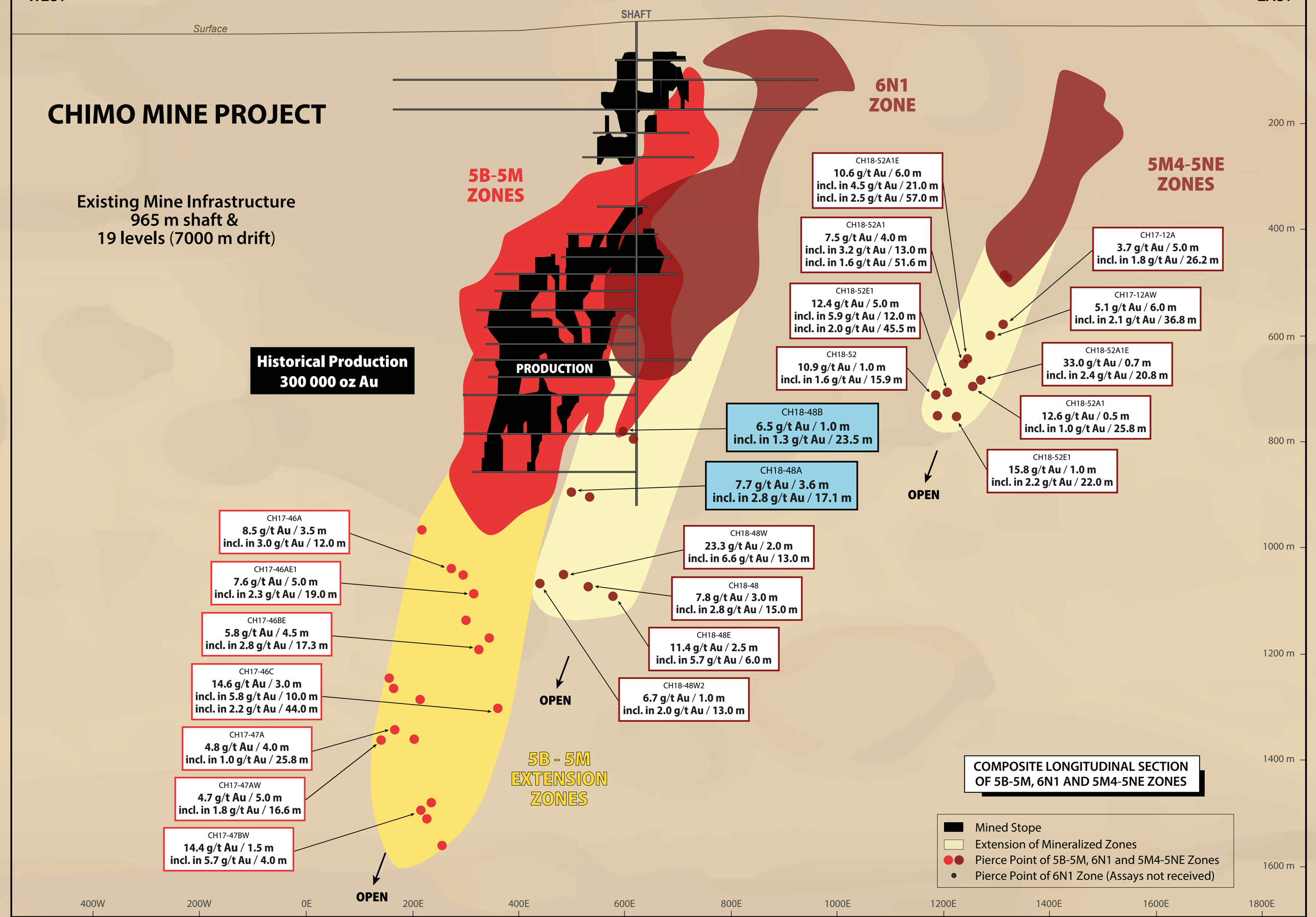

COMPOSITE LONGITUDINAL SECTION OF 5B-5M, 6N1 AND 5M4-5NE ZONES

- Mined Stope
- Extension of Mineralized Zones
- Pierce Point of 5B-5M, 6N1 and 5M4-5NE Zones
- Pierce Point of 6N1 Zone (Assays not received)

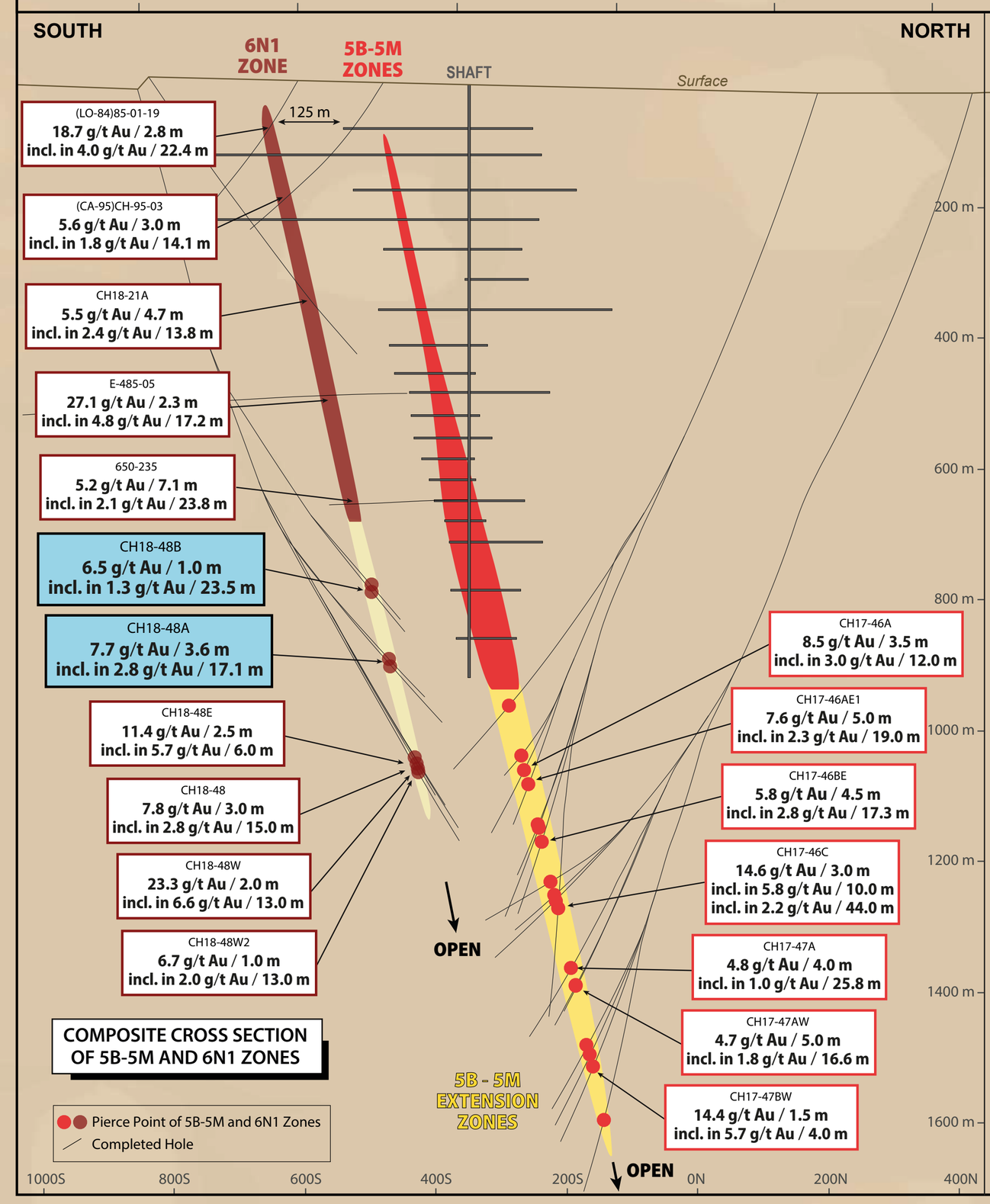

COMPOSITE CROSS SECTION OF 5B-5M AND 6N1 ZONES

- Pierce Point of 5B-5M and 6N1 Zones
- Completed Hole

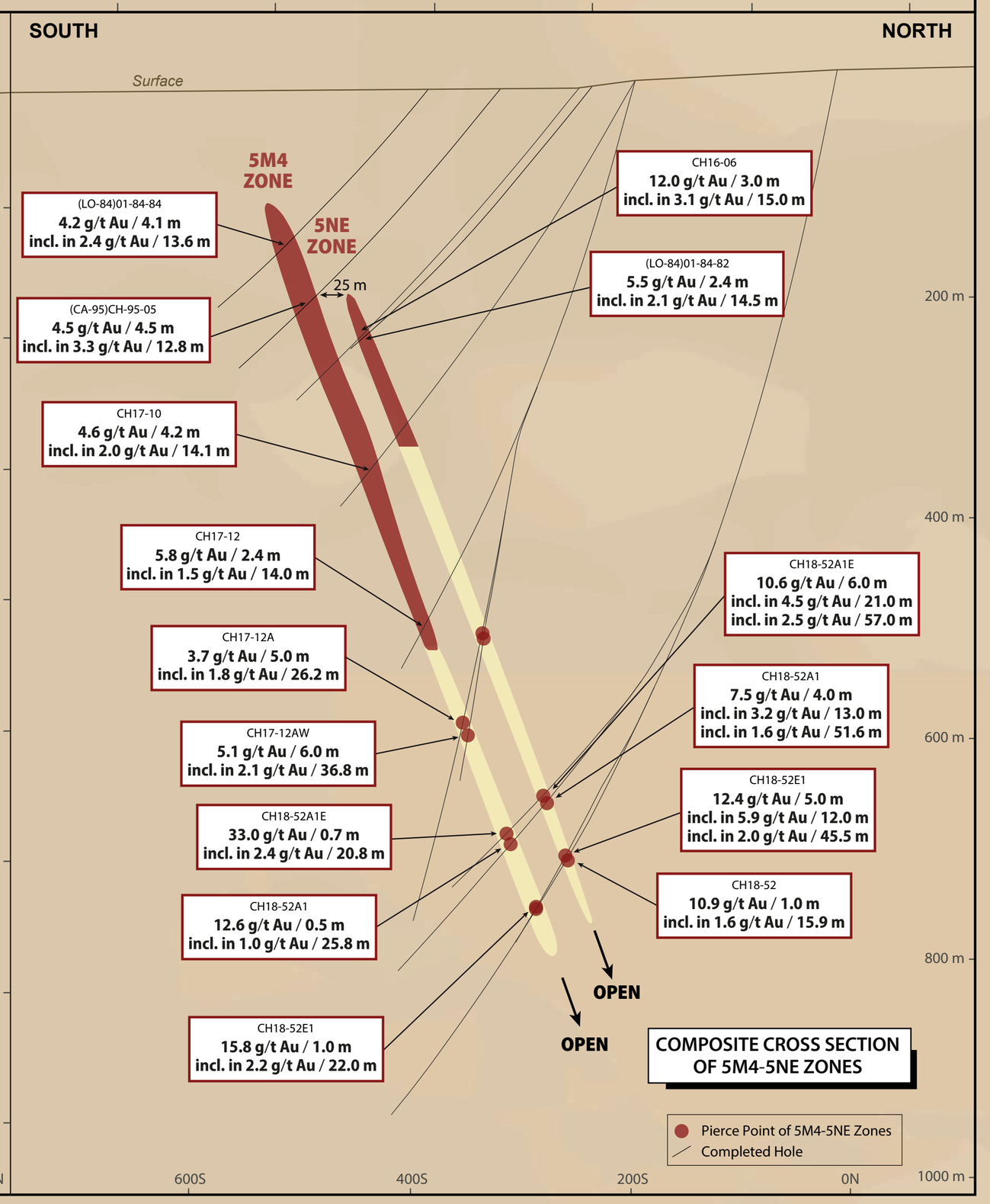

COMPOSITE CROSS SECTION OF 5M4-5NE ZONES

- Pierce Point of 5M4-5NE Zones
- Completed Hole